

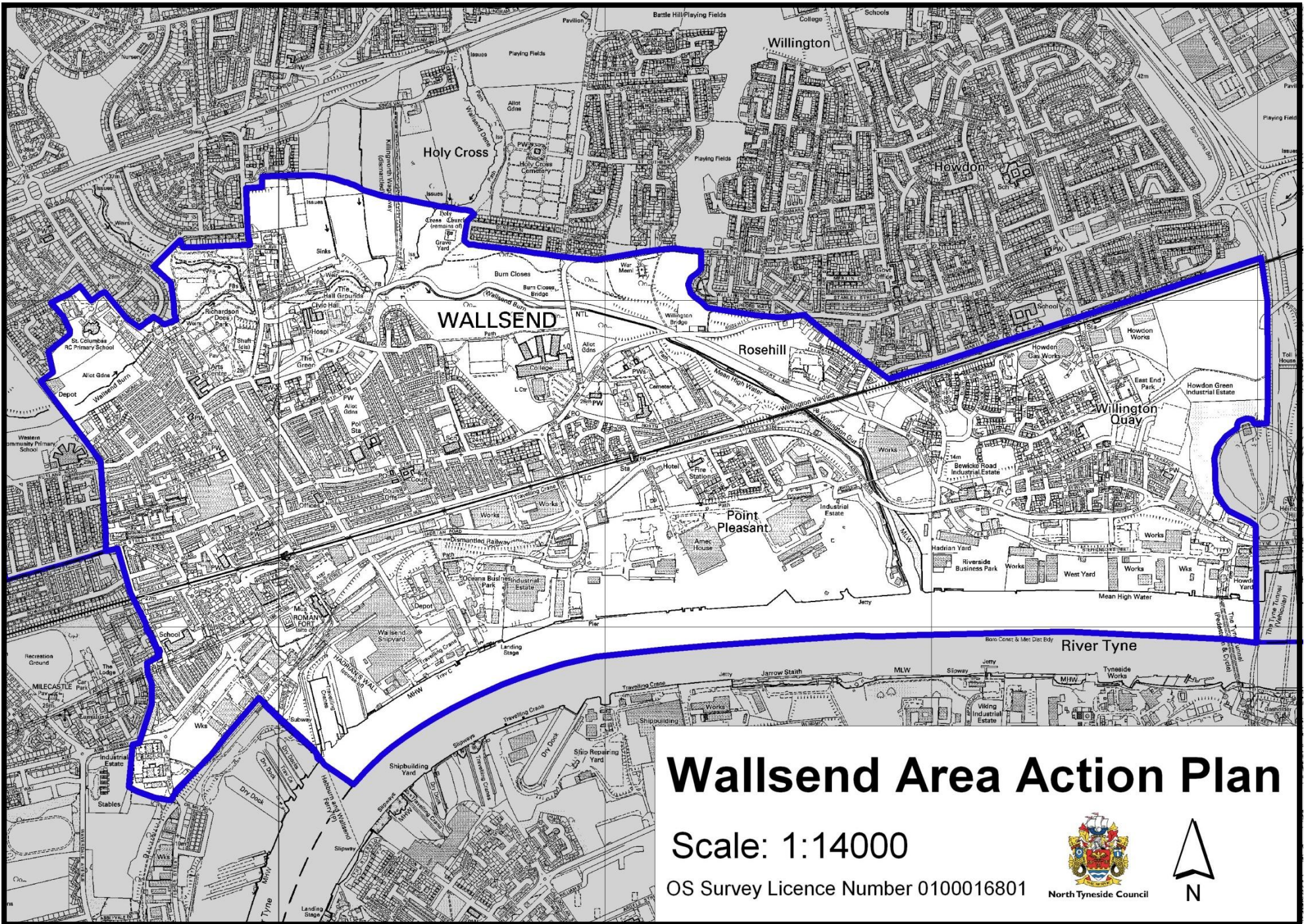
**Cabinet: October 8<sup>th</sup> 2012**

**ITEM: 6a**

**Appendix 1:  
Area Action Plan  
Boundary Maps**

**North Shields, The Coast  
and Wallsend**





# Wallsend Area Action Plan

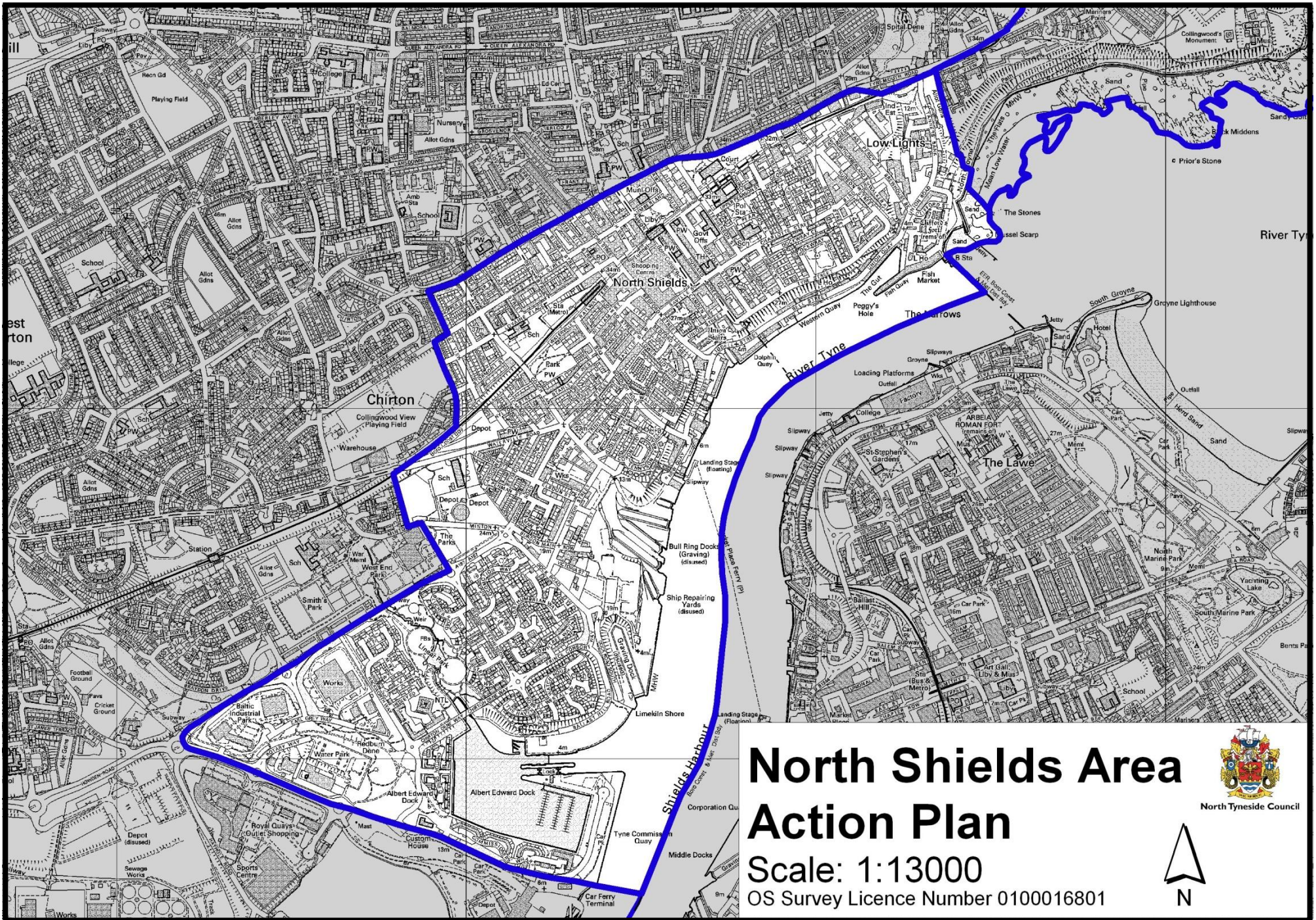
Scale: 1:14000

OS Survey Licence Number 0100016801



North Tyneside Council





# North Shields Area Action Plan

Scale: 1:13000

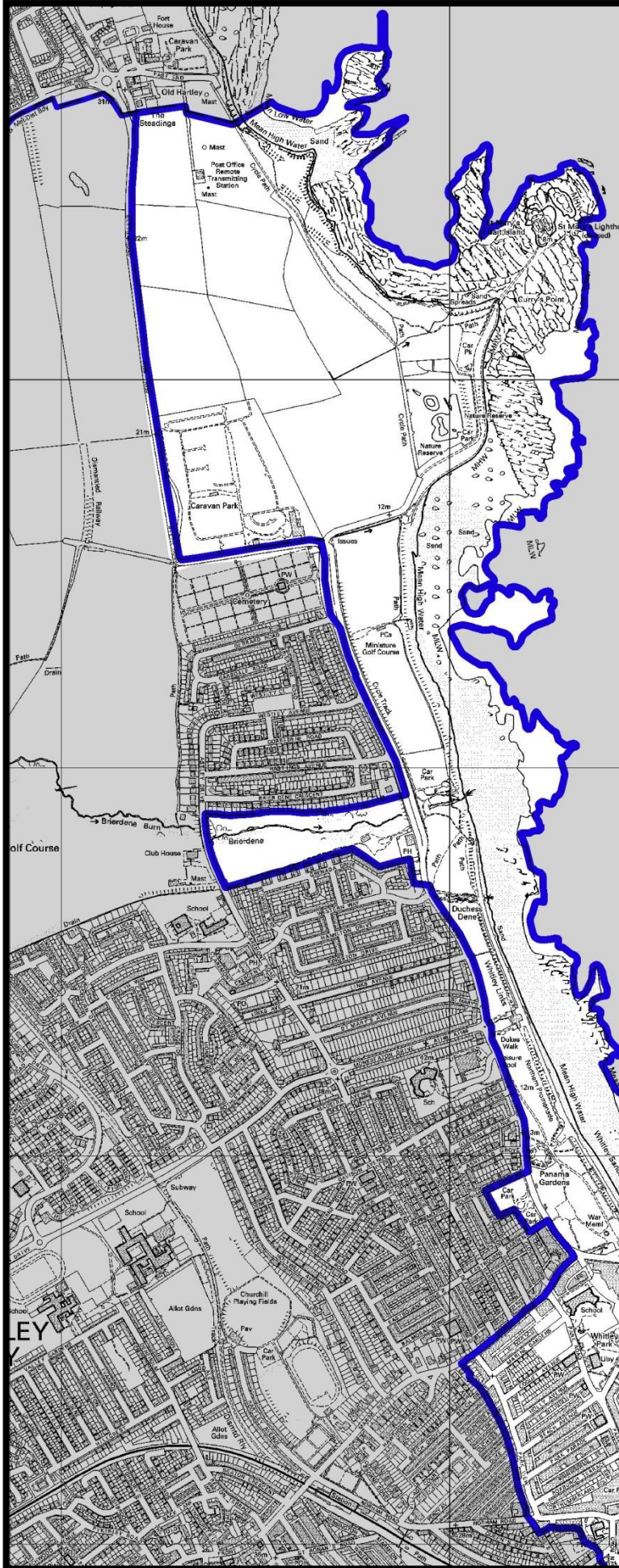
OS Survey Licence Number 0100016801



North Tyneside Council







# Coastal Area Action Plan: North



North Tyneside Council



Scale: 1:13000

OS Survey Licence Number 0100016801

WHITLEY BAY



# Coastal Area Action Plan: South



North Tyneside Council



Scale: 1:13000

OS Survey Licence Number 0100016801

