

Cabinet: October 8th 2012

ITEM: 6(c)

Appendix 1:

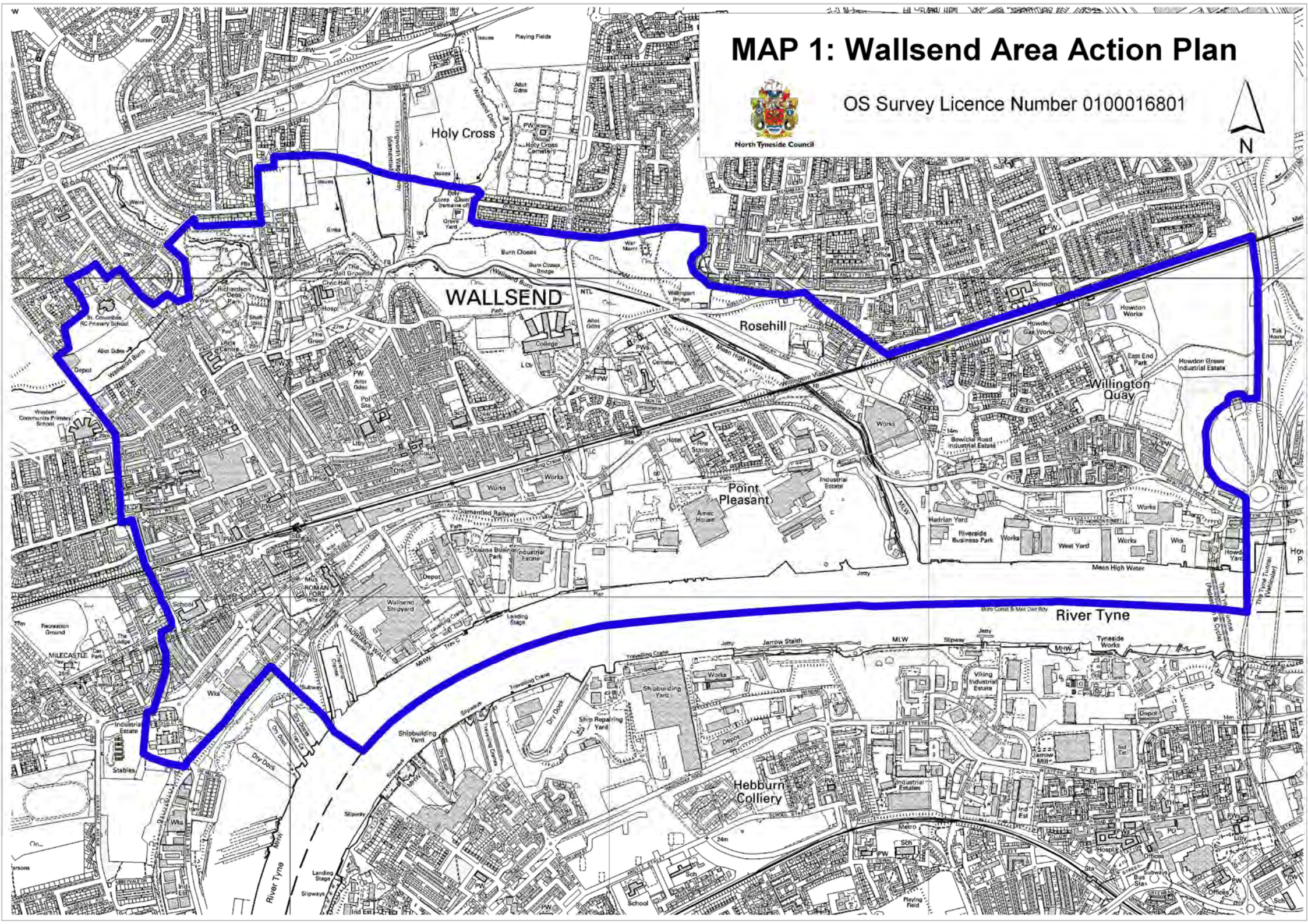
Maps: Documents relating to part of the Borough

MAP 1: Wallsend Area Action Plan



North Tyneside Council

OS Survey Licence Number 0100016801

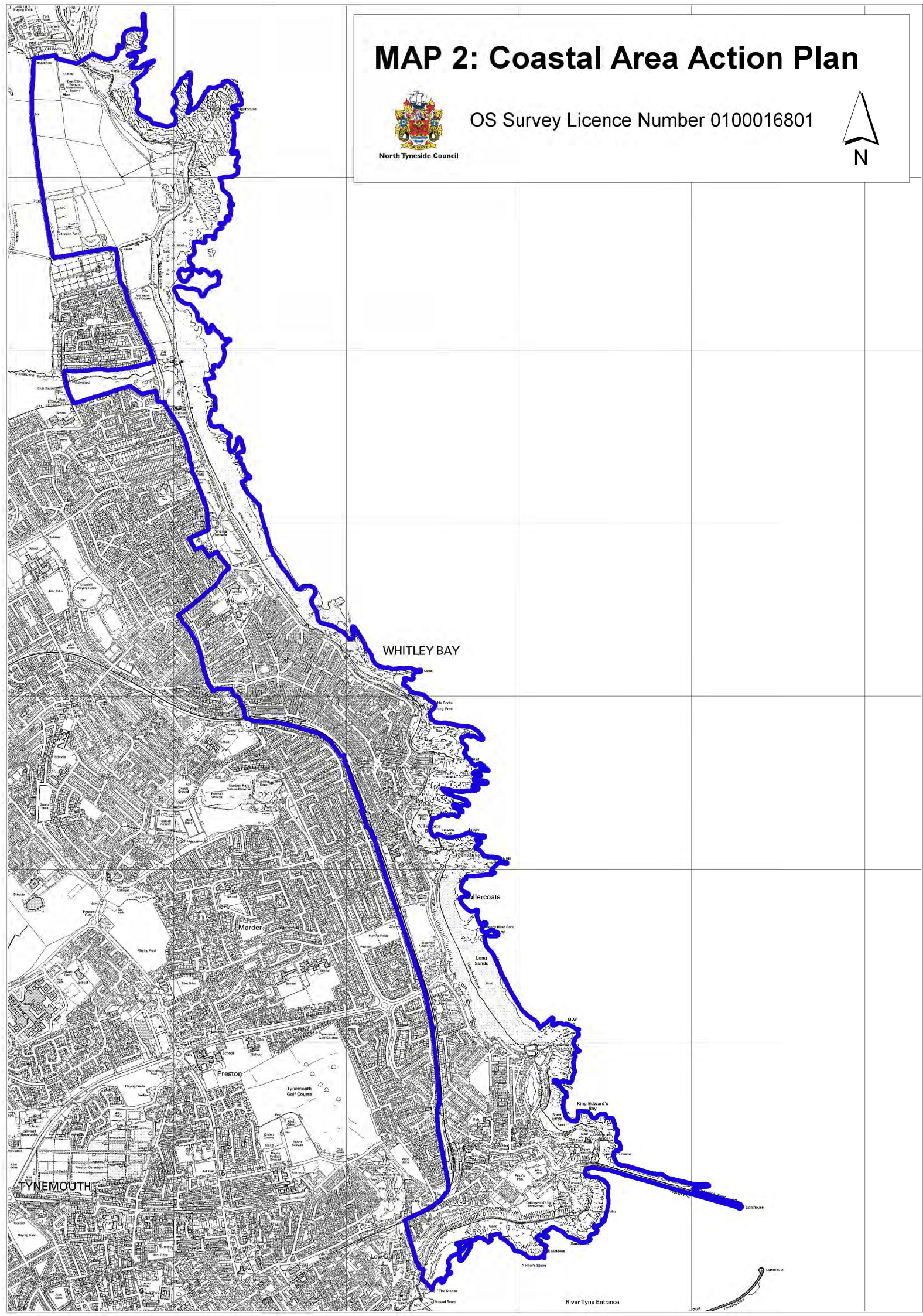


MAP 2: Coastal Area Action Plan



North Tyneside Council

OS Survey Licence Number 0100016801

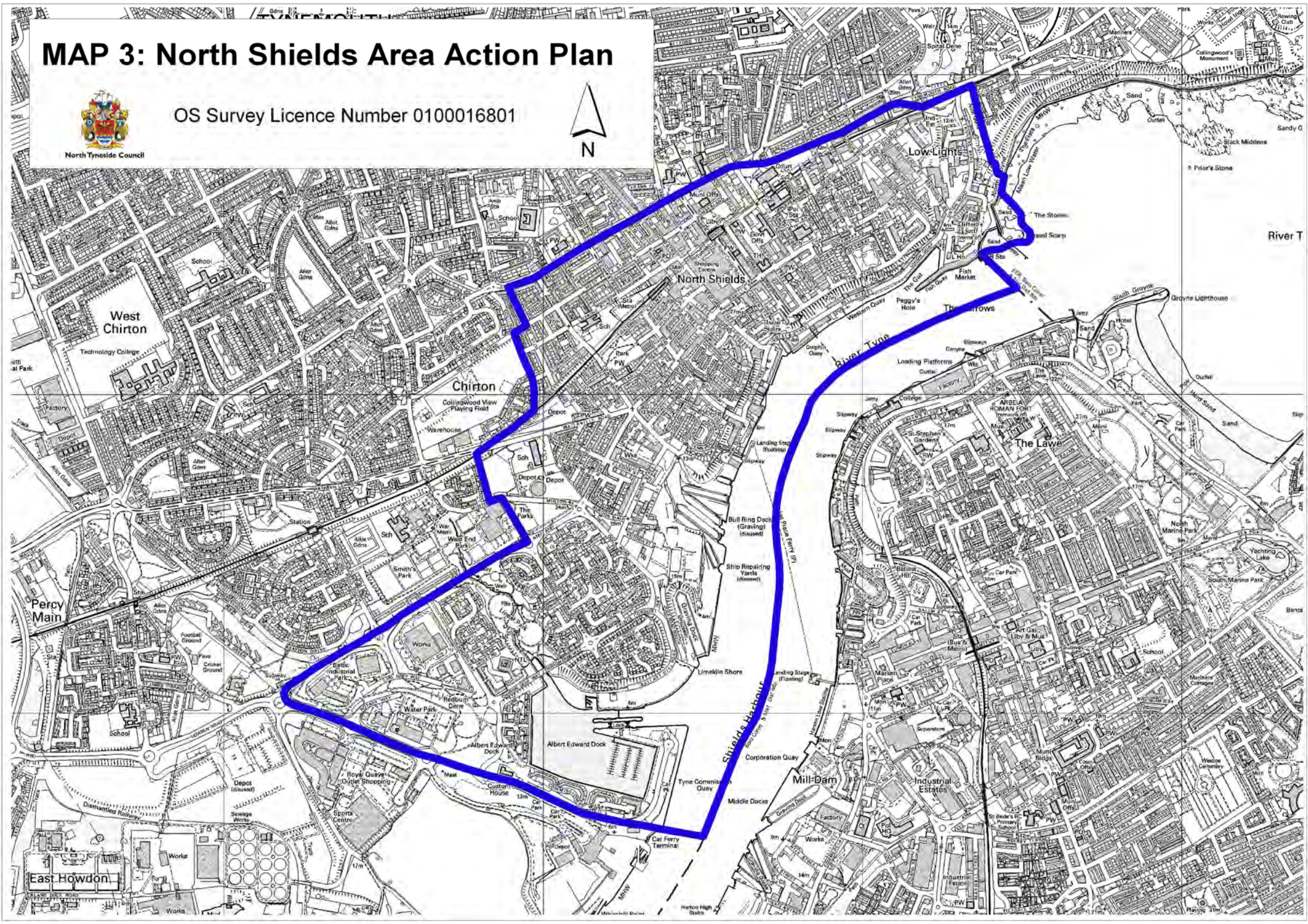


MAP 3: North Shields Area Action Plan



North Tyneside Council

OS Survey Licence Number 0100016801

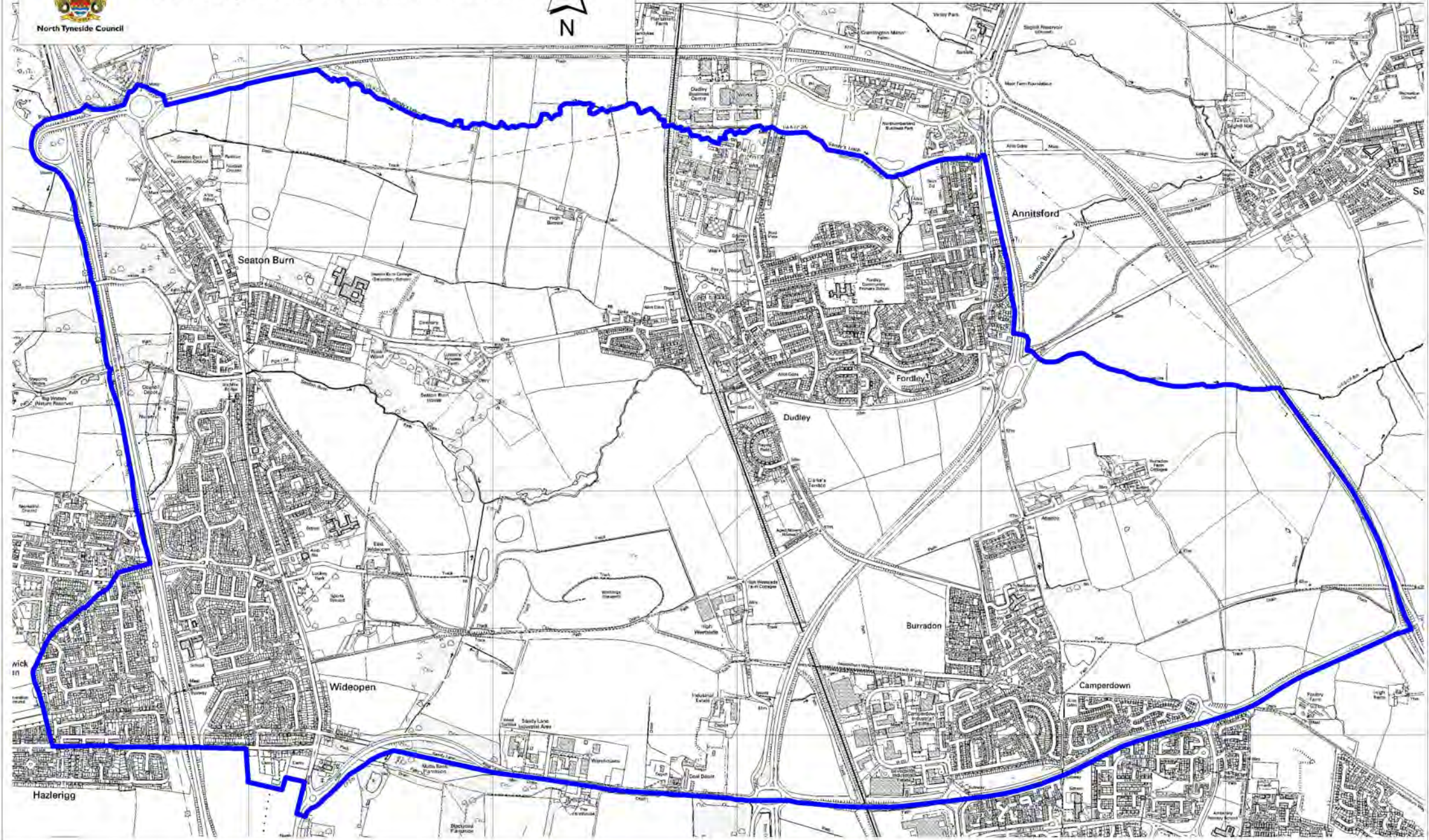


MAP 5: North West Settlement Enhancement Planning Framework



North Tyneside Council

OS Survey Licence Number 0100016801



MAP 6: Weetslade Development Brief SPD



North Tyneside Council

OS Survey Licence Number 0100016801

