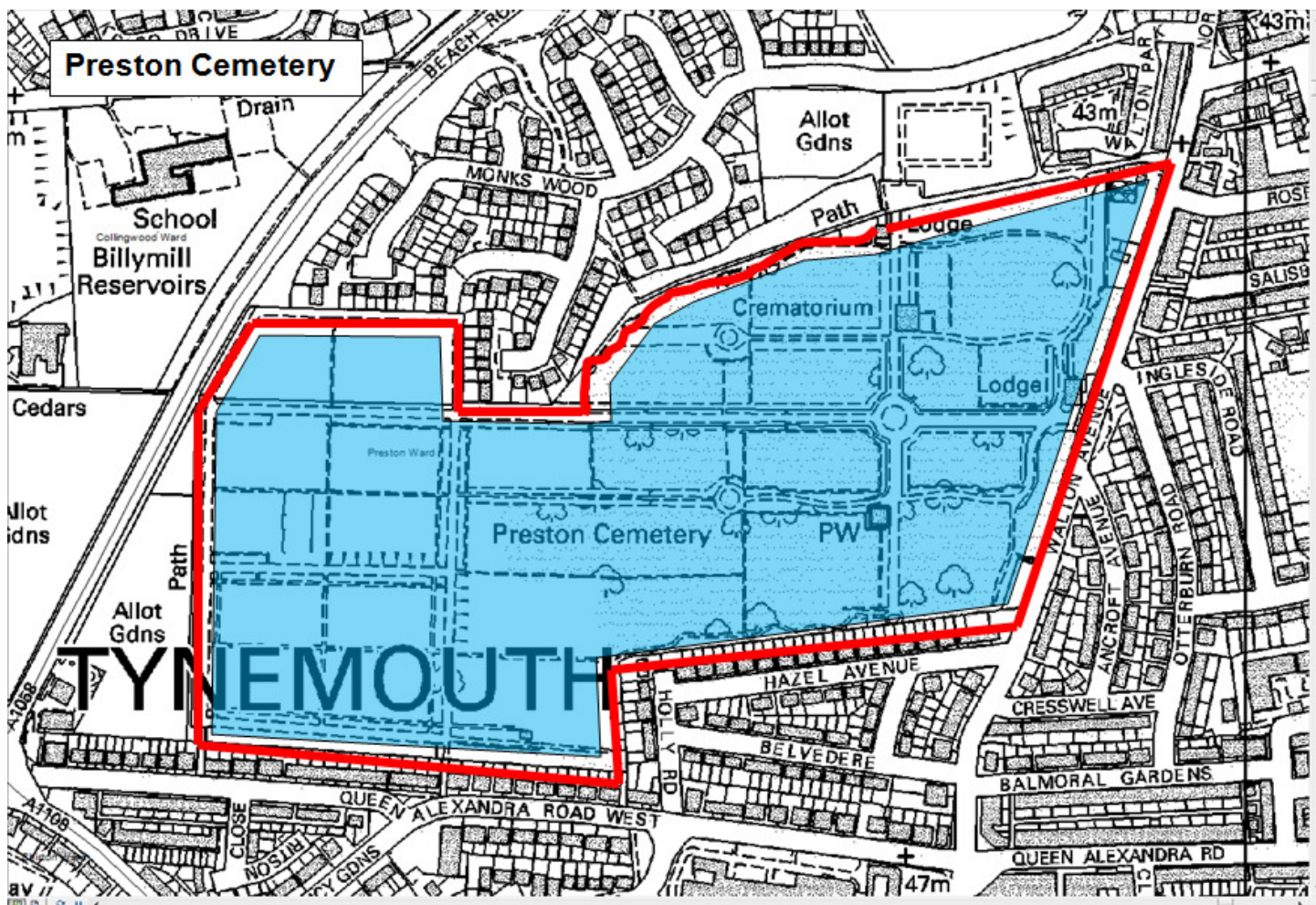
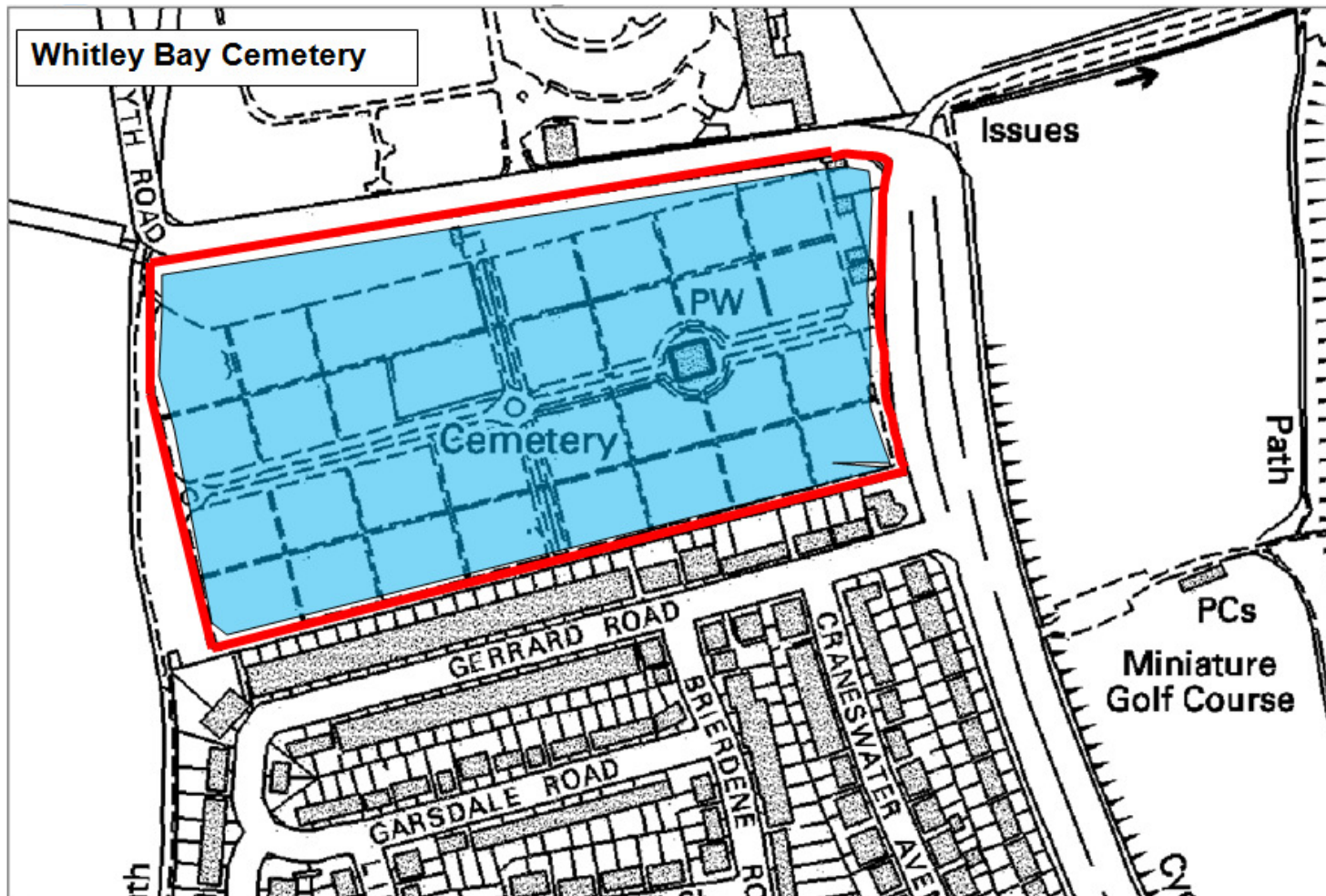


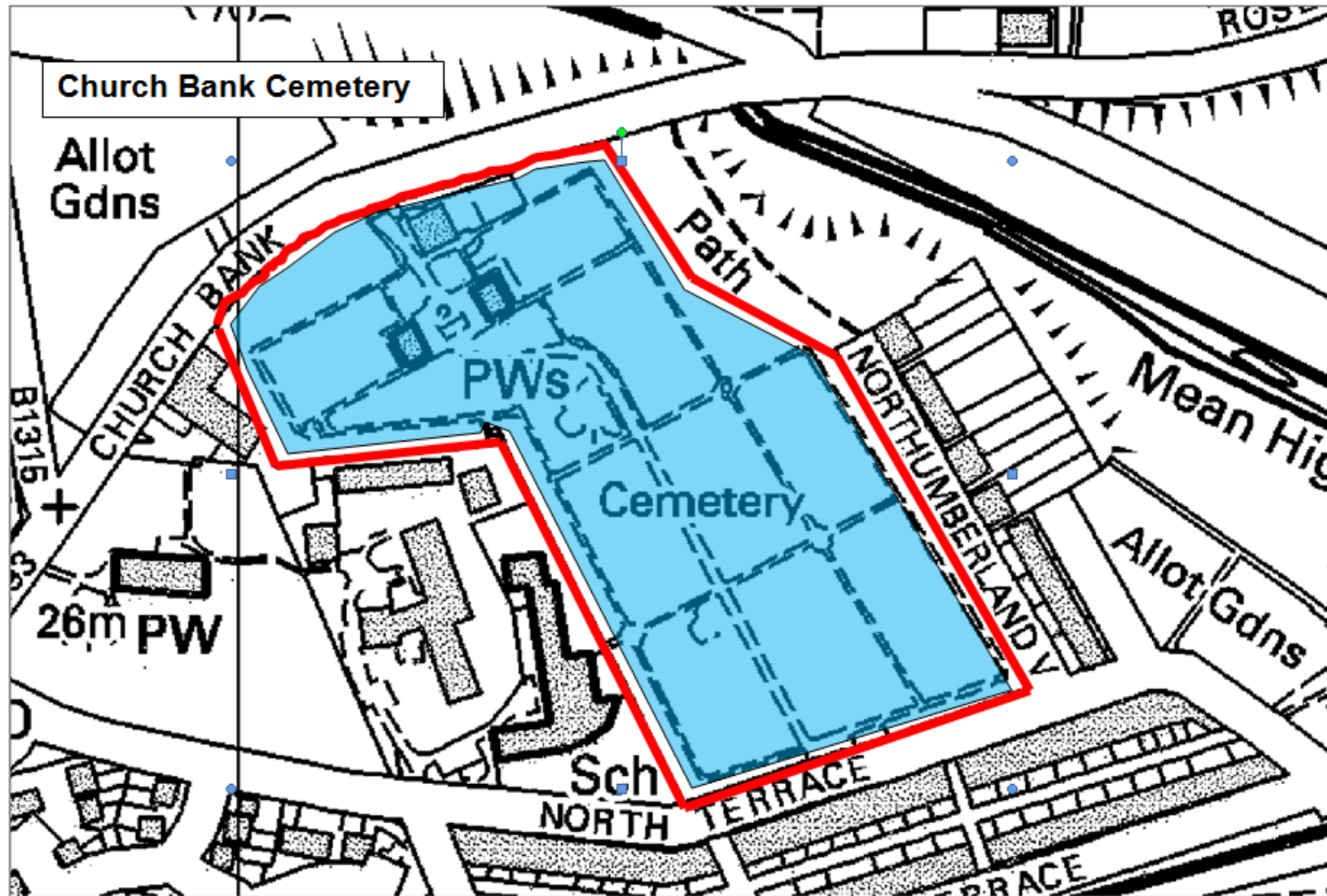
Schedule 3 – Restricted Areas. Map 3.1 Preston Cemetery



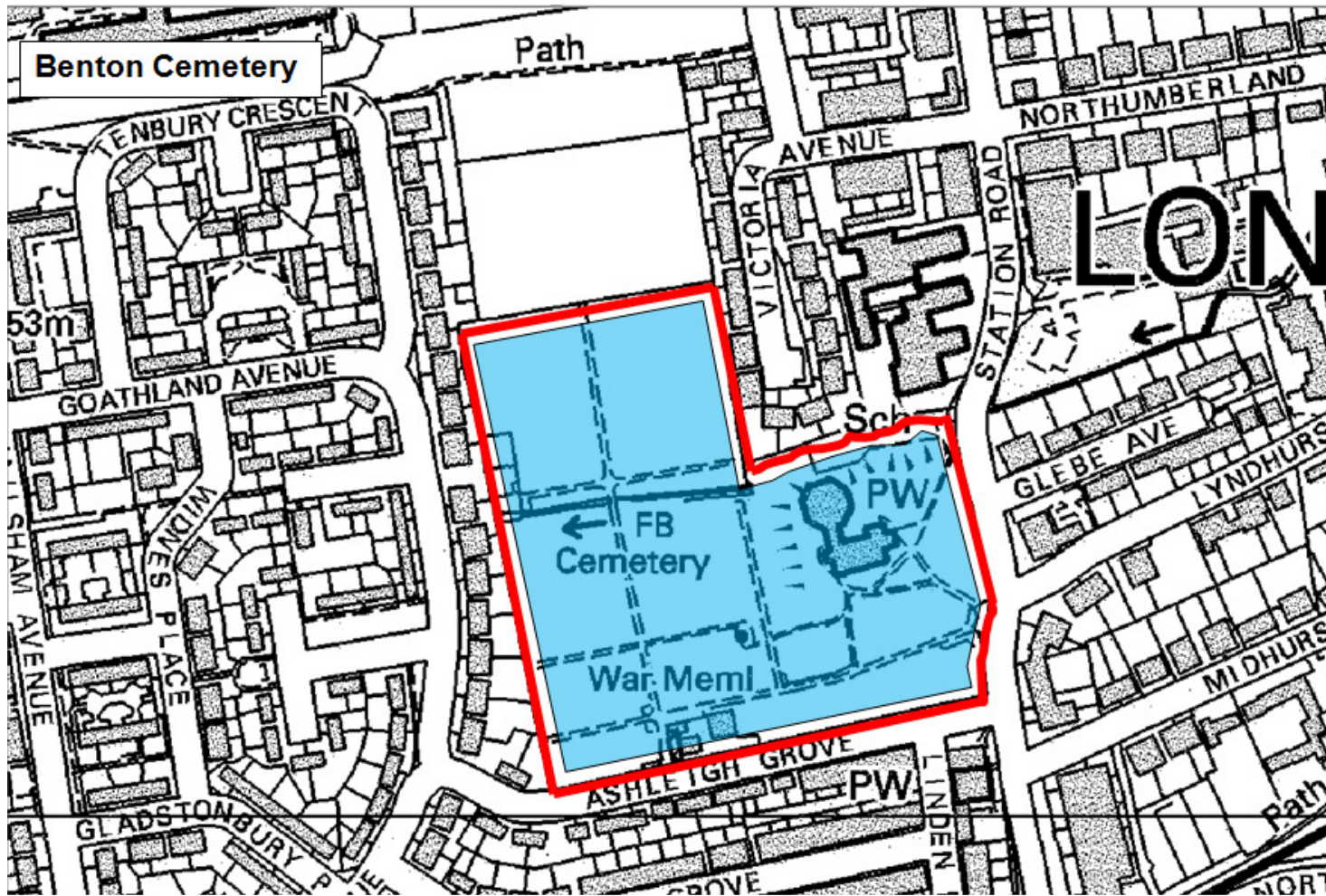
Schedule 3 – Restricted Areas. Map 3.2 Whitley Bay Cemetery



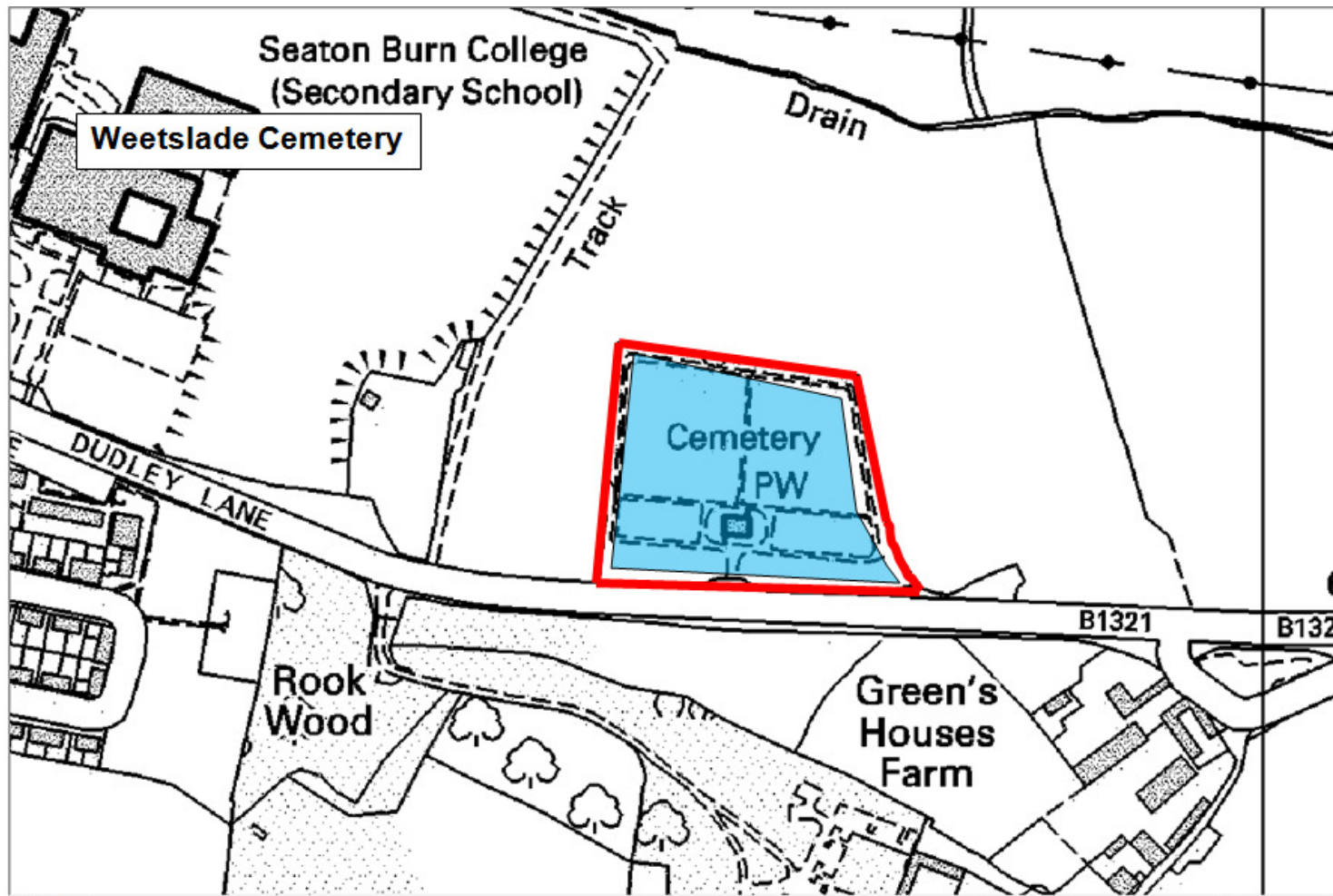
Schedule 3 – Restricted Areas. Map 3.3 Church Bank Cemetery



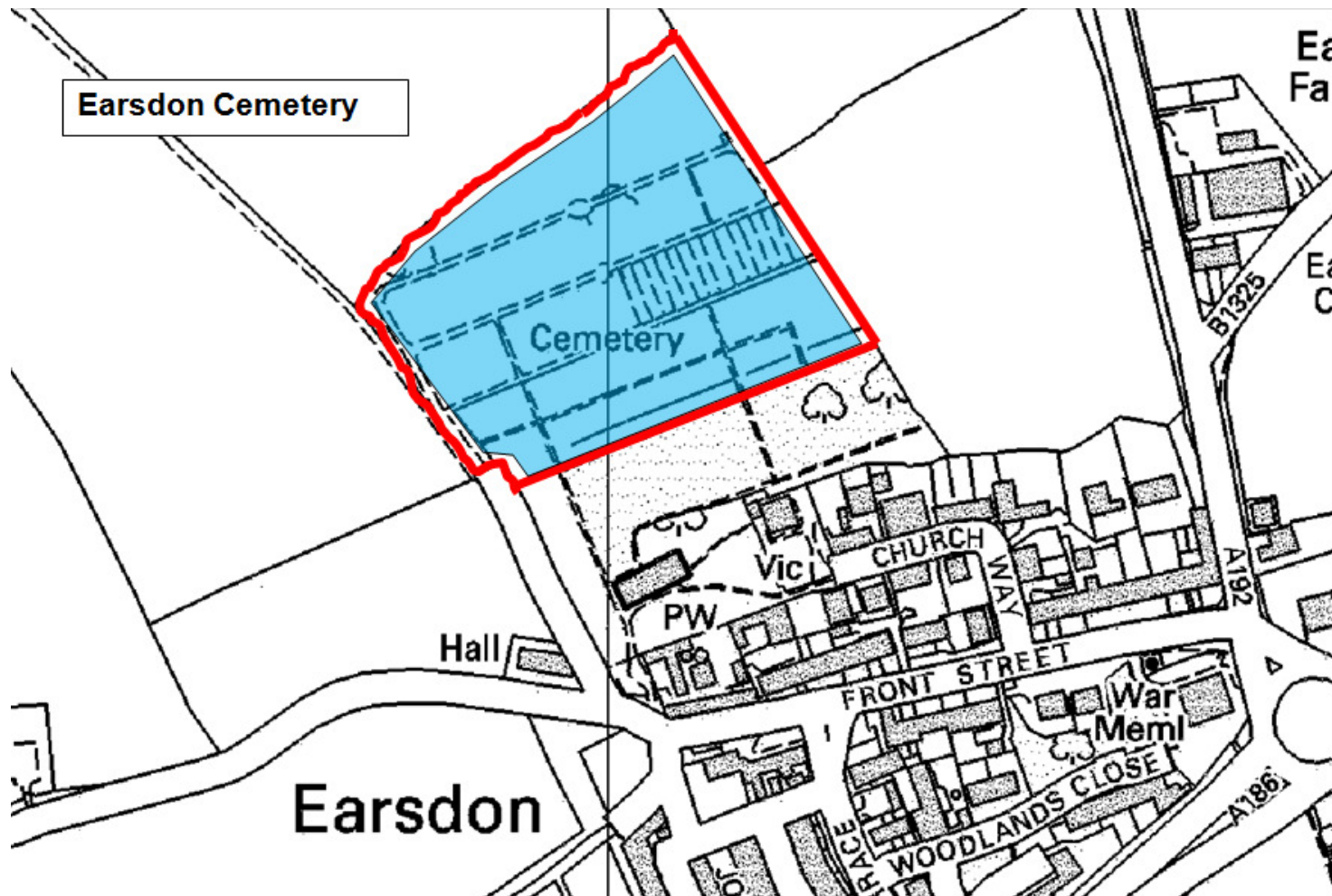
Schedule 3 – Restricted Areas. Map 3.4 Benton Cemetery



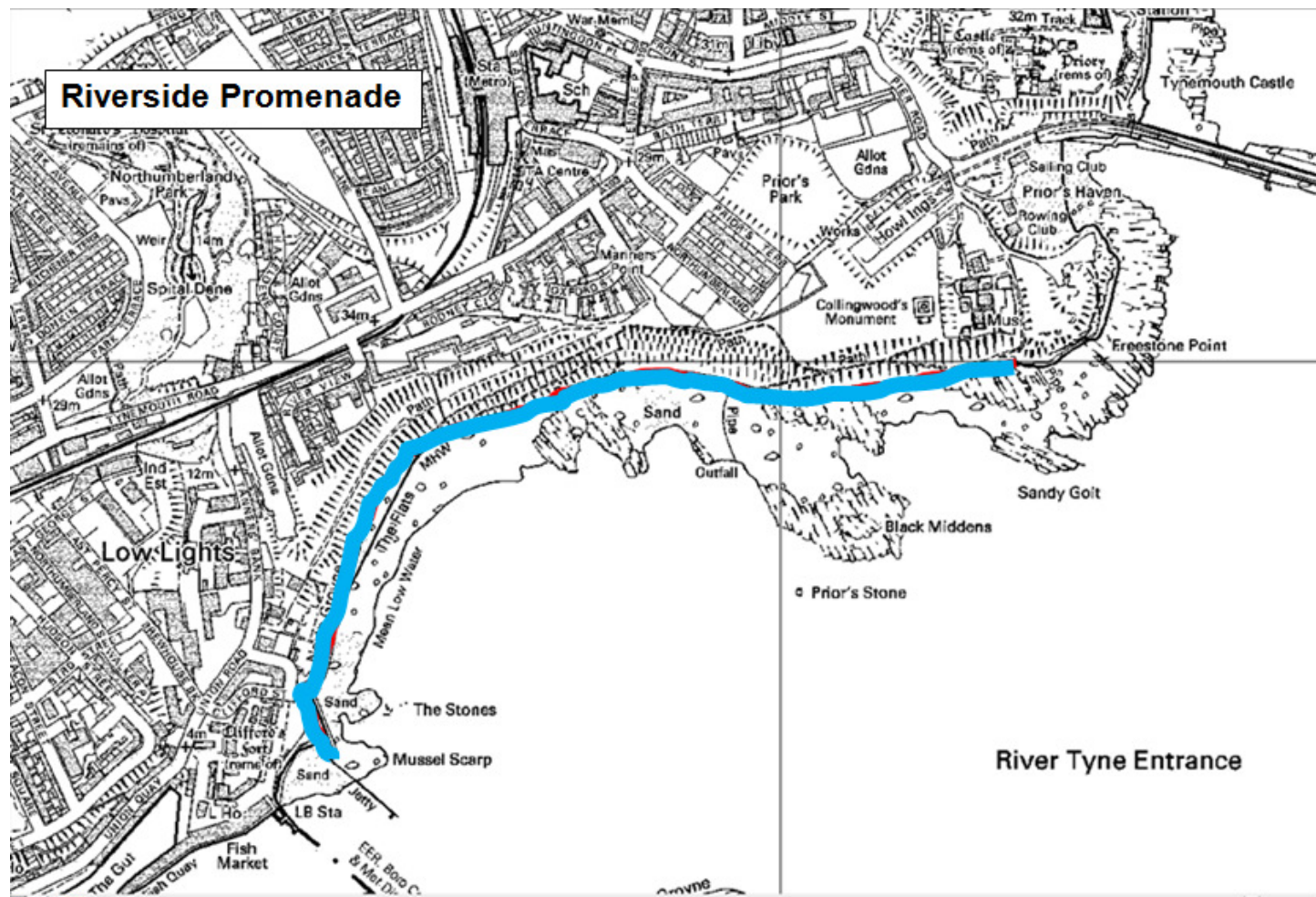
Schedule 3 – Restricted Areas. Map 3.5 Weetslade Cemetery



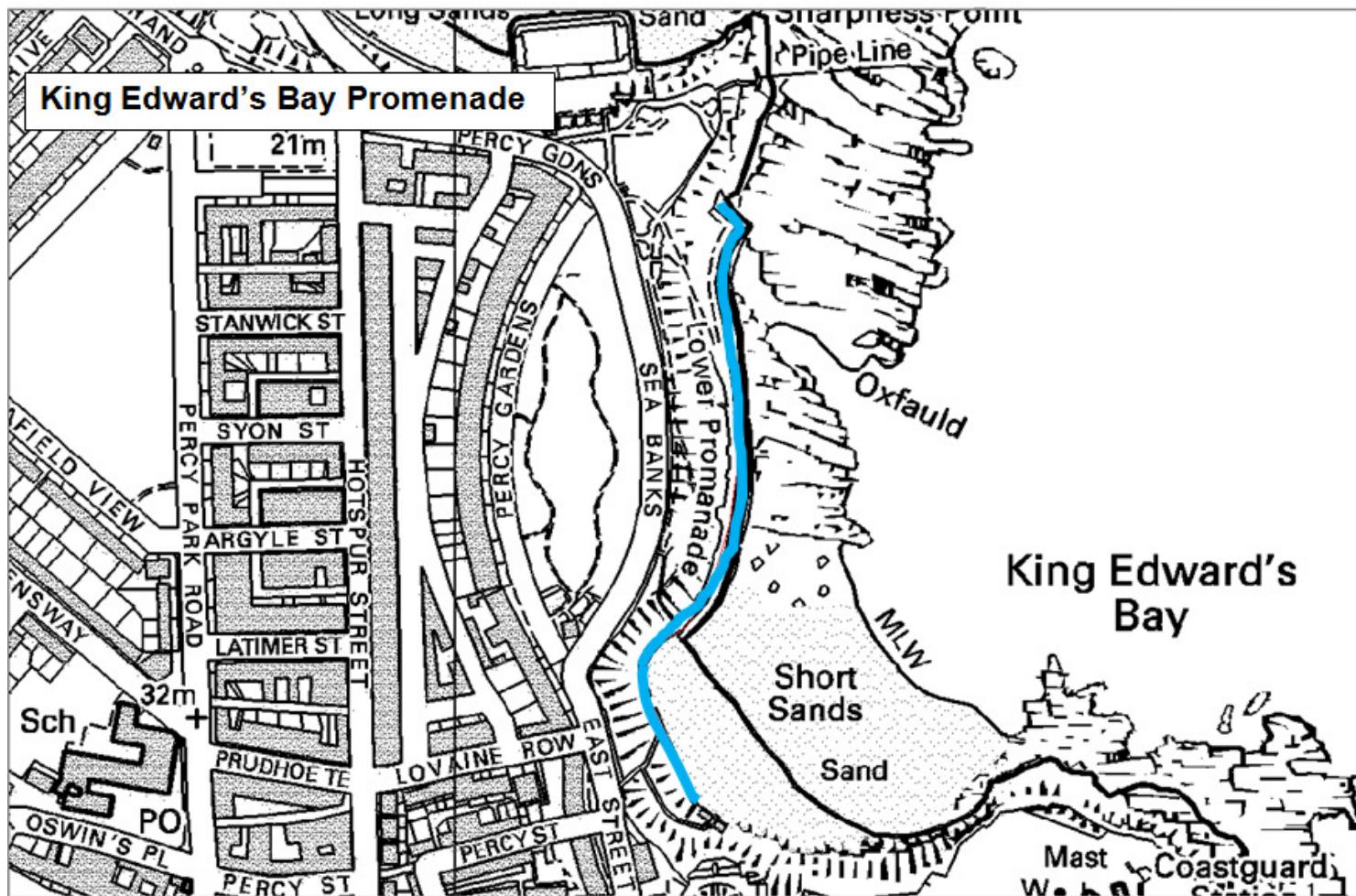
Schedule 3 – Restricted Areas. Map 3.6 Earsdon Cemetery



Schedule 3 – Restricted Areas. Map 3.7 Riverside Promenade

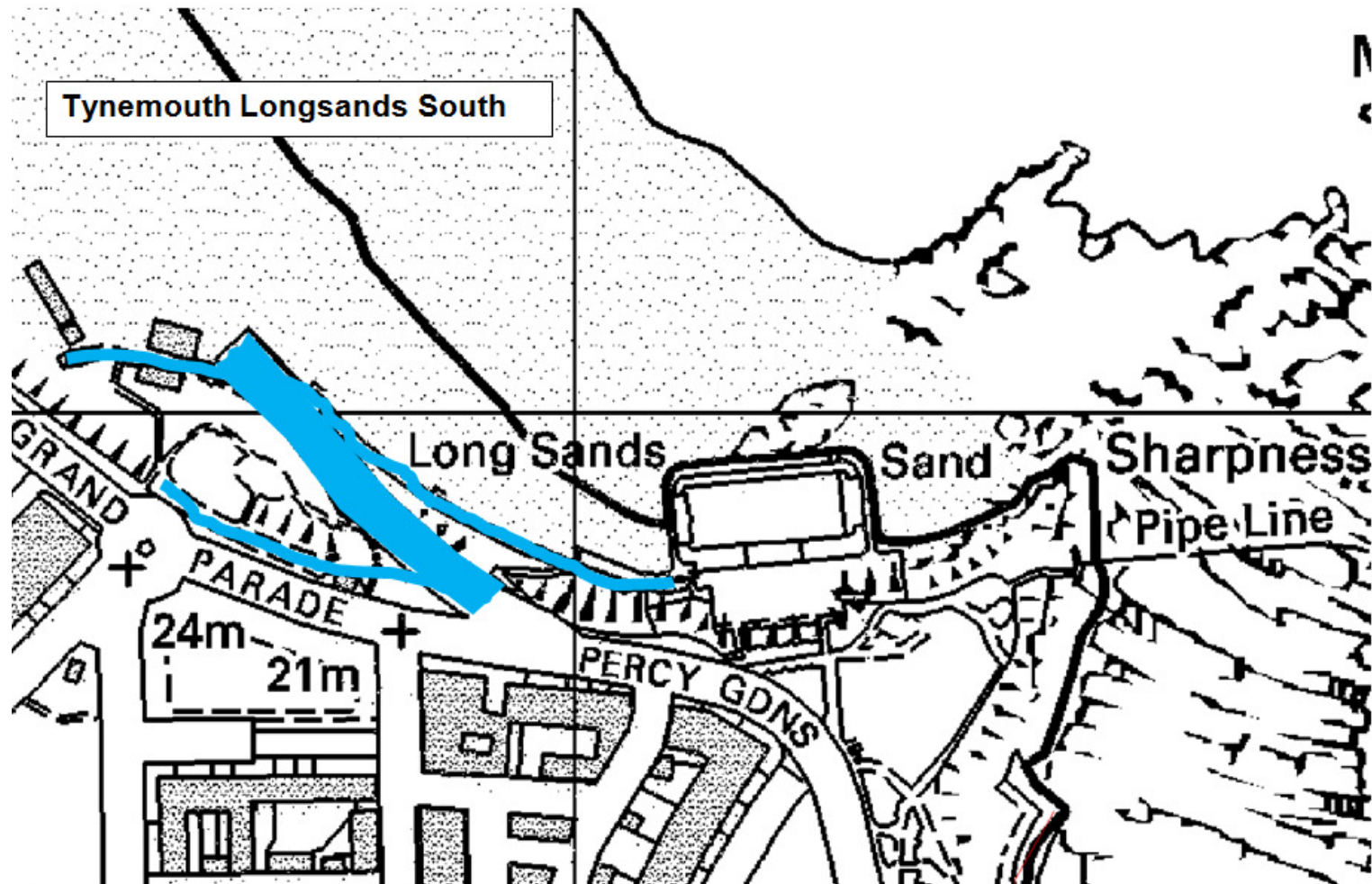


Schedule 3 – Restricted Areas. Map 3.8 King Edward’s Bay Promenade

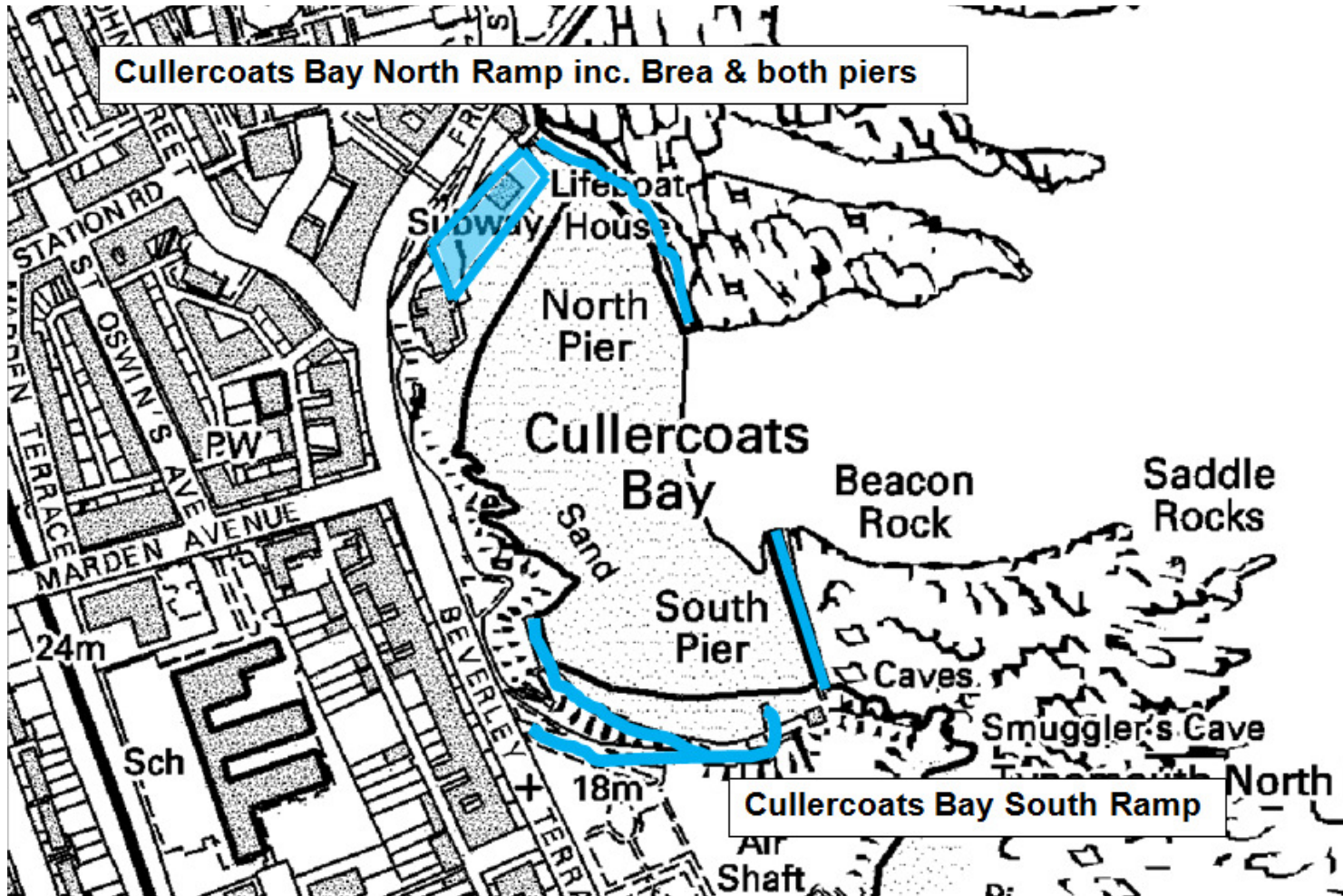




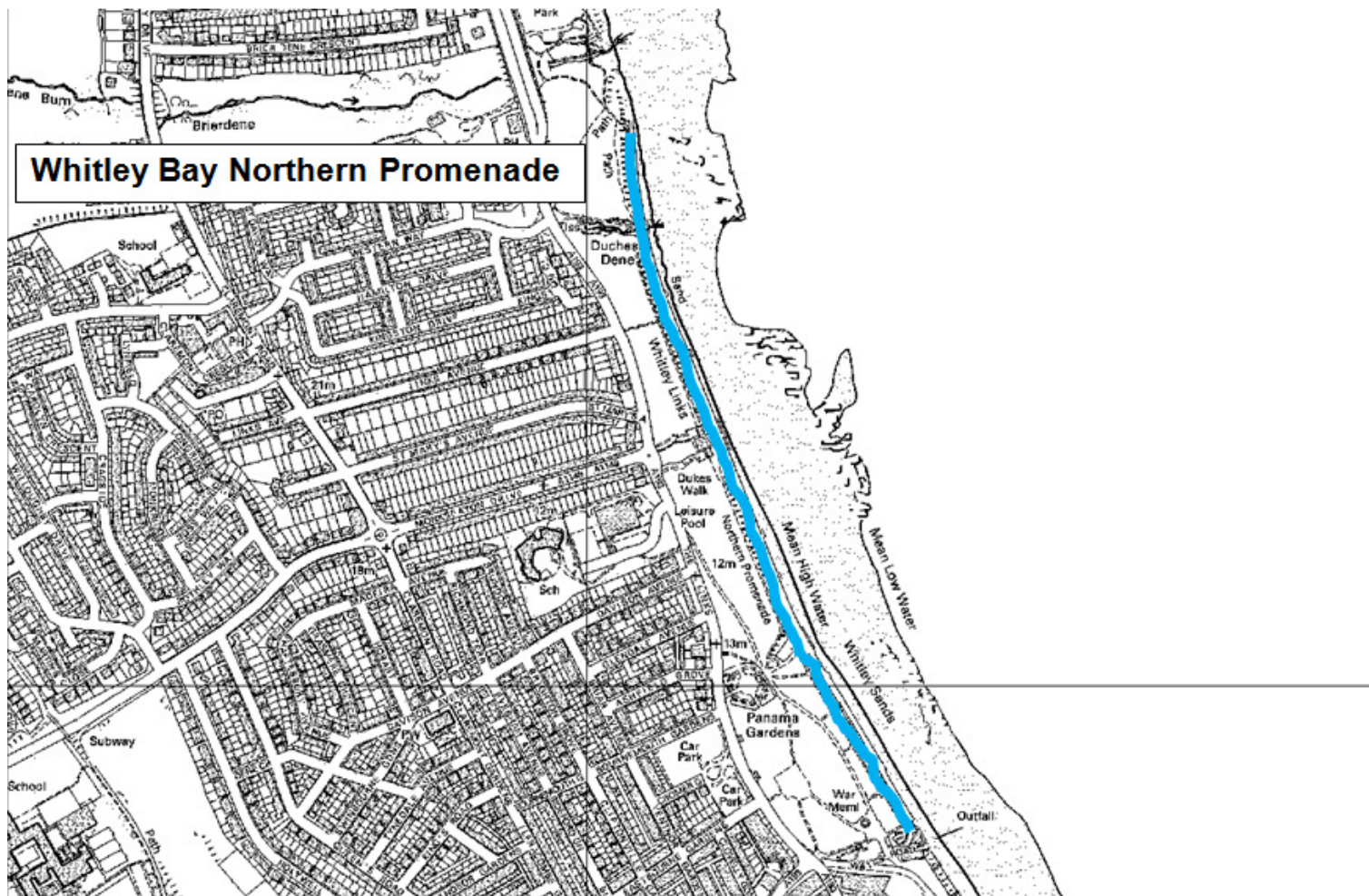
Schedule 3 – Restricted Areas. Map 3.9 Tynemouth Longsands South Promenade



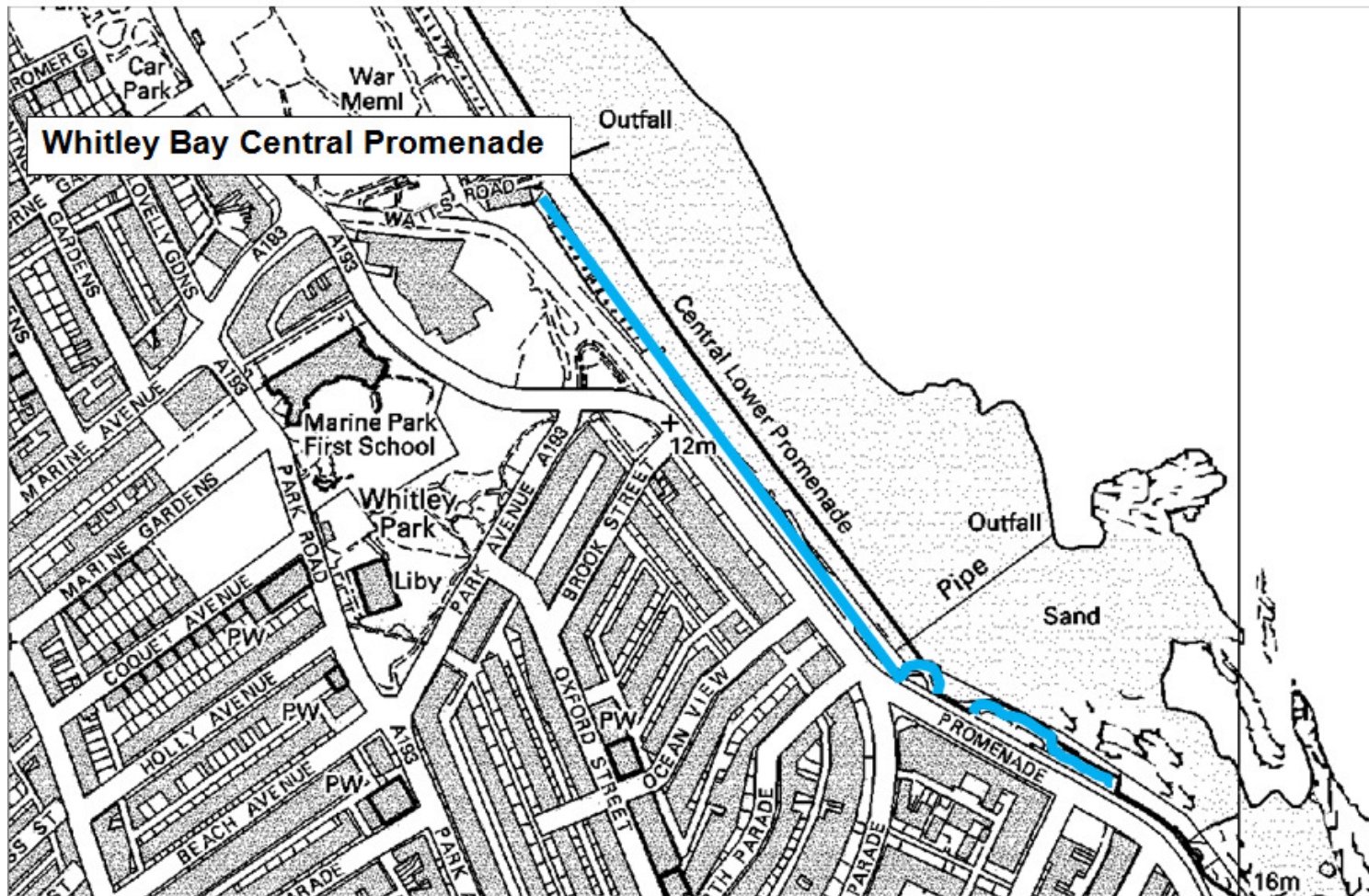
Schedule 3 – Restricted Areas. Map 3.10 Cullercoats Bay South Ramp / Map 3.11 Cullercoats Bay North Ramp (inc. Brea and both piers)



Schedule 3 – Restricted Areas. Map 3.12 Whitley Bay Northern Promenade



Schedule 3 – Restricted Areas. Map 3.13 Whitley Bay Central Promenade



Schedule 3 – Restricted Areas. Map 3.14 St Mary's Island

